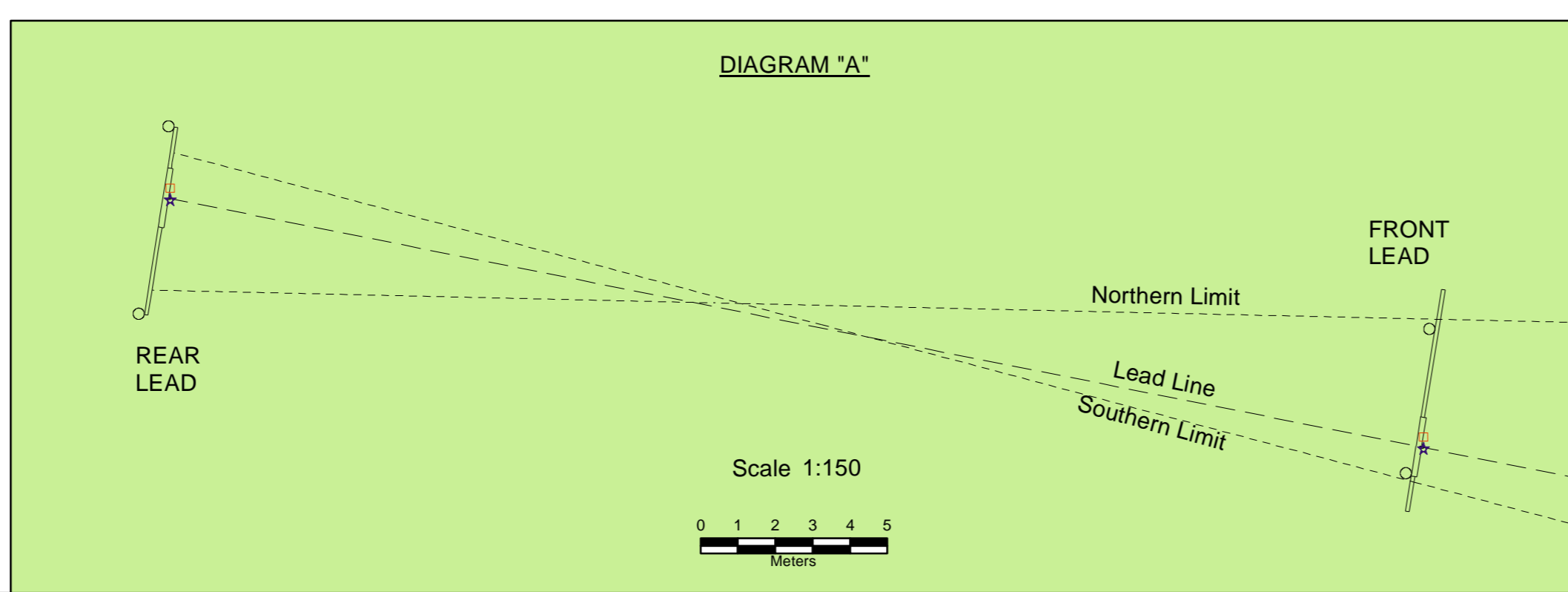
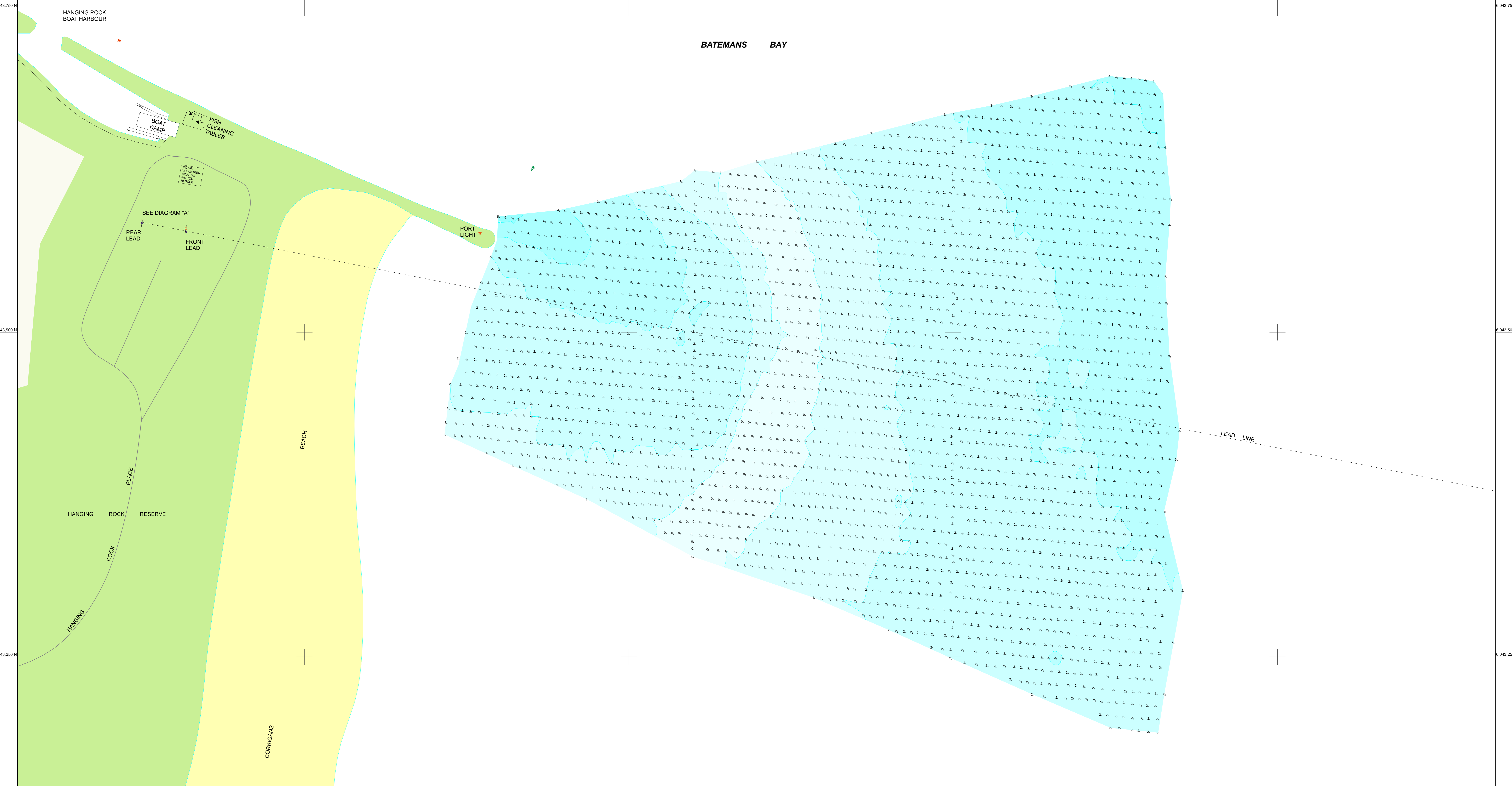
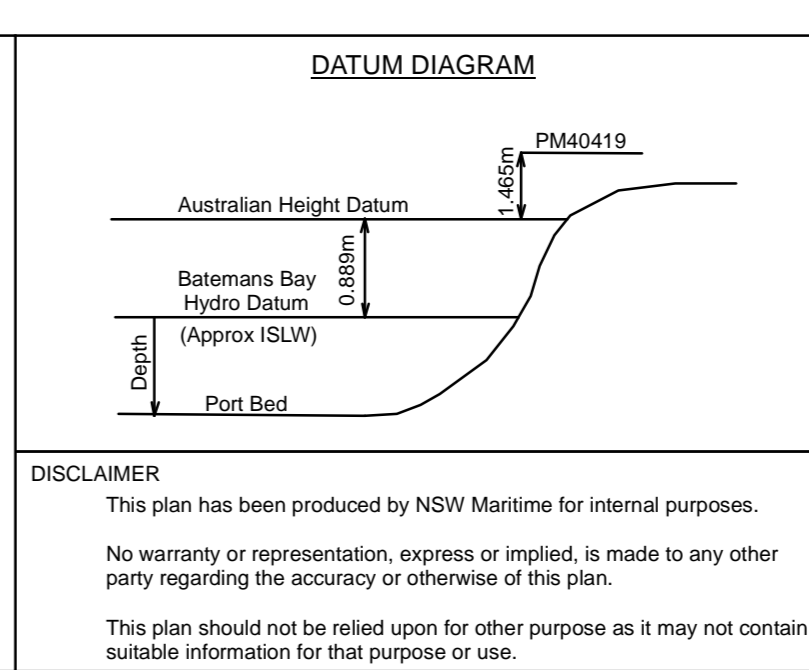
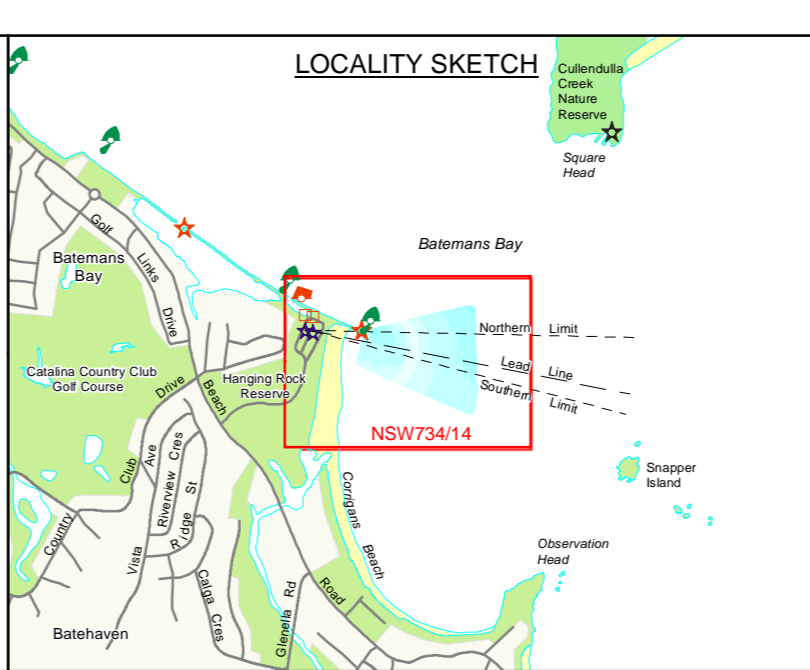


# BATEMANS BAY



**LEGEND**

Depth	0 to 1 metres	Navids	Lt Port Beacon
1 to 2 metres	Lt Lead Oblong Beacon		
2 to 3 metres	Port Buoy		
3 to 4 metres	Lt Starboard Buoy		
4 to 5 metres			
Greater than 5 metres			
Other Features			
Land			
Sand			
National Parks			
Parks			



**DATUM:**  
Soundings are in metres reduced to Batemans Bay Hydro Datum. The RTK GPS base station was PMAD19 (14629 A.H.D.). This plan is produced on the Geocentric Datum of Australia 1994 (GDA94). The map projection is Map Grid of Australia (MGA) zone 56.

**SURVEY INFORMATION:**  
Sounded by Echo Sounder: Date of Survey: 29/08/2011  
Datum: (Approx ISW)  
Navigation & Processing System: POSKEN & TIDES by LEICA 1200 RTK GPS  
HYTRACK

**DISCLAIMER**  
This plan has been produced by NSW Maritime for internal purposes. No warranty or representation, express or implied, is made to any other party regarding the accuracy or otherwise of this plan. This plan should not be relied upon for other purpose as it may not contain suitable information for that purpose or use.

**NSW Maritime**  
HYDROGRAPHIC SURVEY  
BATEMANS BAY - BAR MONITORING  
AUGUST 2011

Scale 1:1000  
at A0 sheet size

0 10 20 30 40 50  
Metres

Previous Plan: NSW734/13      Date produced: 17.08.2011

**NSW 734/14**